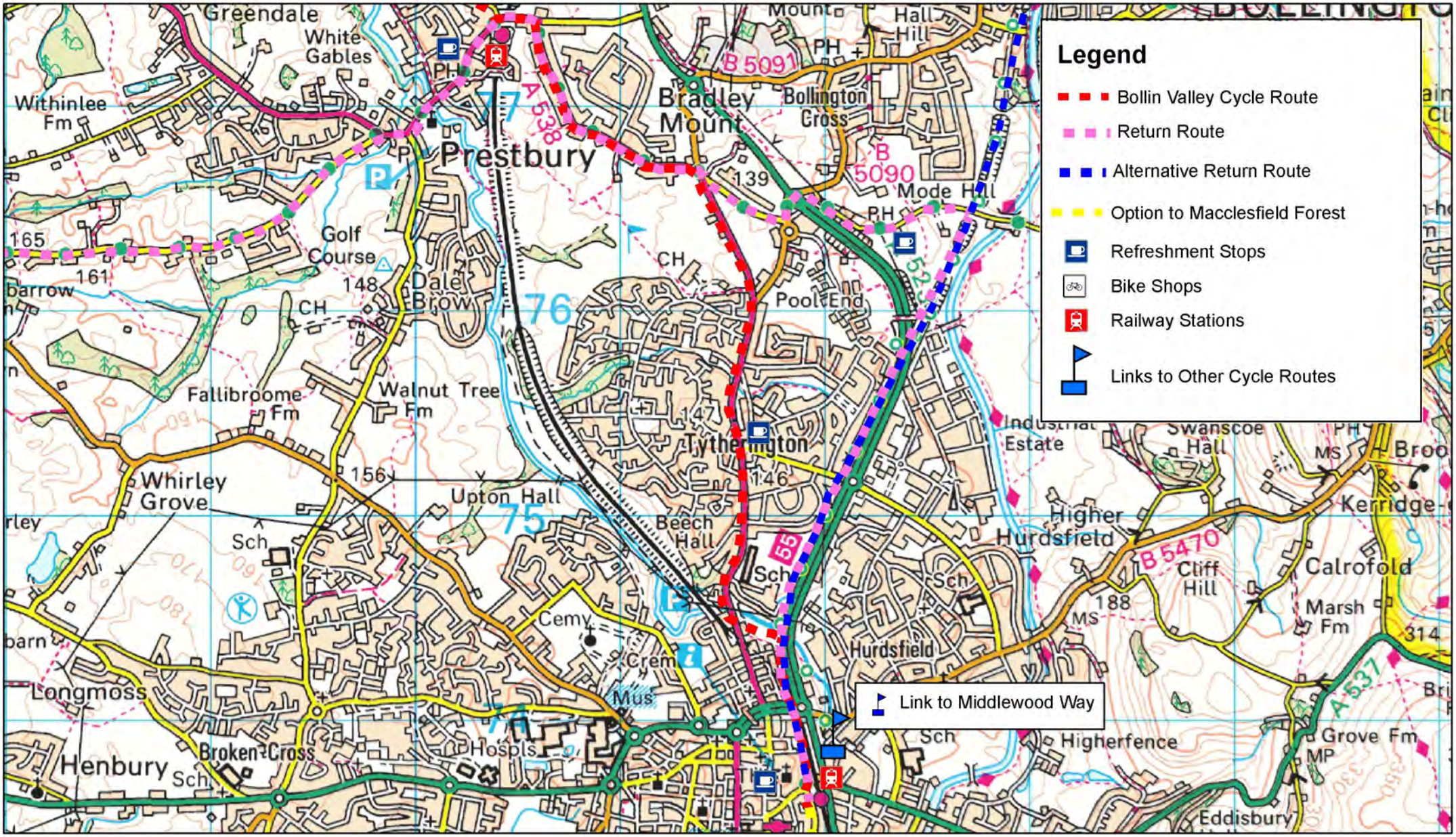

Bollin Valley Cycle Trail: Section 1: Macclesfield to Prestbury

Cheshire East Council

The Ordnance Survey map data included is provided by this Authority in order to fulfil its public function.
Persons viewing this mapping should contact Ordnance Survey copyright for advice where they wish to licence Ordnance Survey map data for their own use.

This map is based upon Ordnance Survey material with the permission of Ordnance Survey on behalf of the Controller of Her Majesty's Stationery Office © Crown copyright.
Unauthorised reproduction infringes Crown copyright and may lead to prosecution or civil proceedings. Cheshire East Council. 100049045 2011.

N

1:25,000

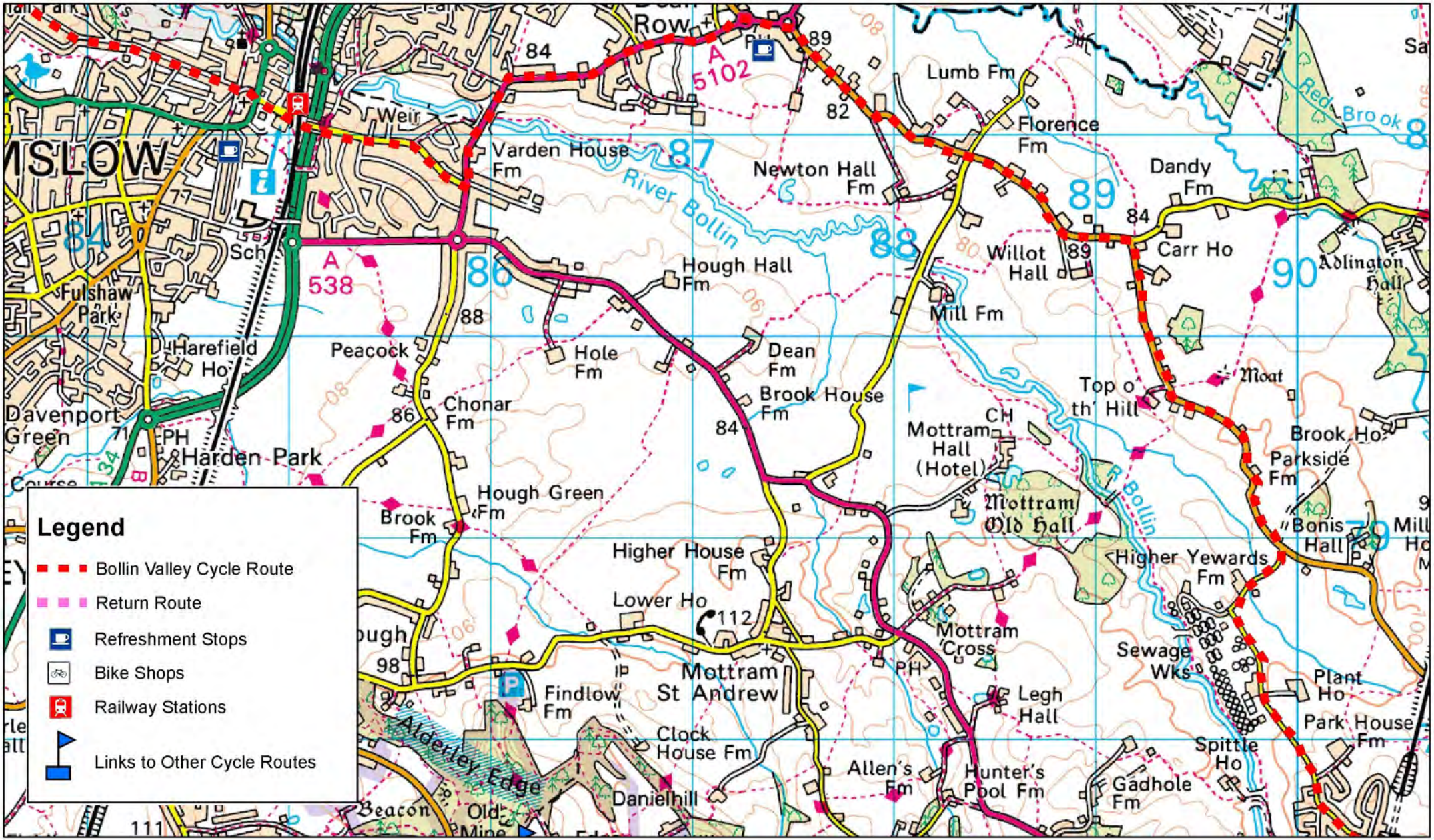

Bollin Valley Cycle Trail: Section 2: Prestbury to Wilmslow

Cheshire East Council

The Ordnance Survey map data included is provided by this Authority in order to fulfil its public function.
Persons viewing this mapping should contact Ordnance Survey copyright for advice where they wish to licence Ordnance Survey map data for their own use.

This map is based upon Ordnance Survey material with the permission of Ordnance Survey on behalf of the Controller of Her Majesty's Stationery Office © Crown copyright.
Unauthorised reproduction infringes Crown copyright and may lead to prosecution or civil proceedings. Cheshire East Council. 100049045 2011.

N

1:25,000

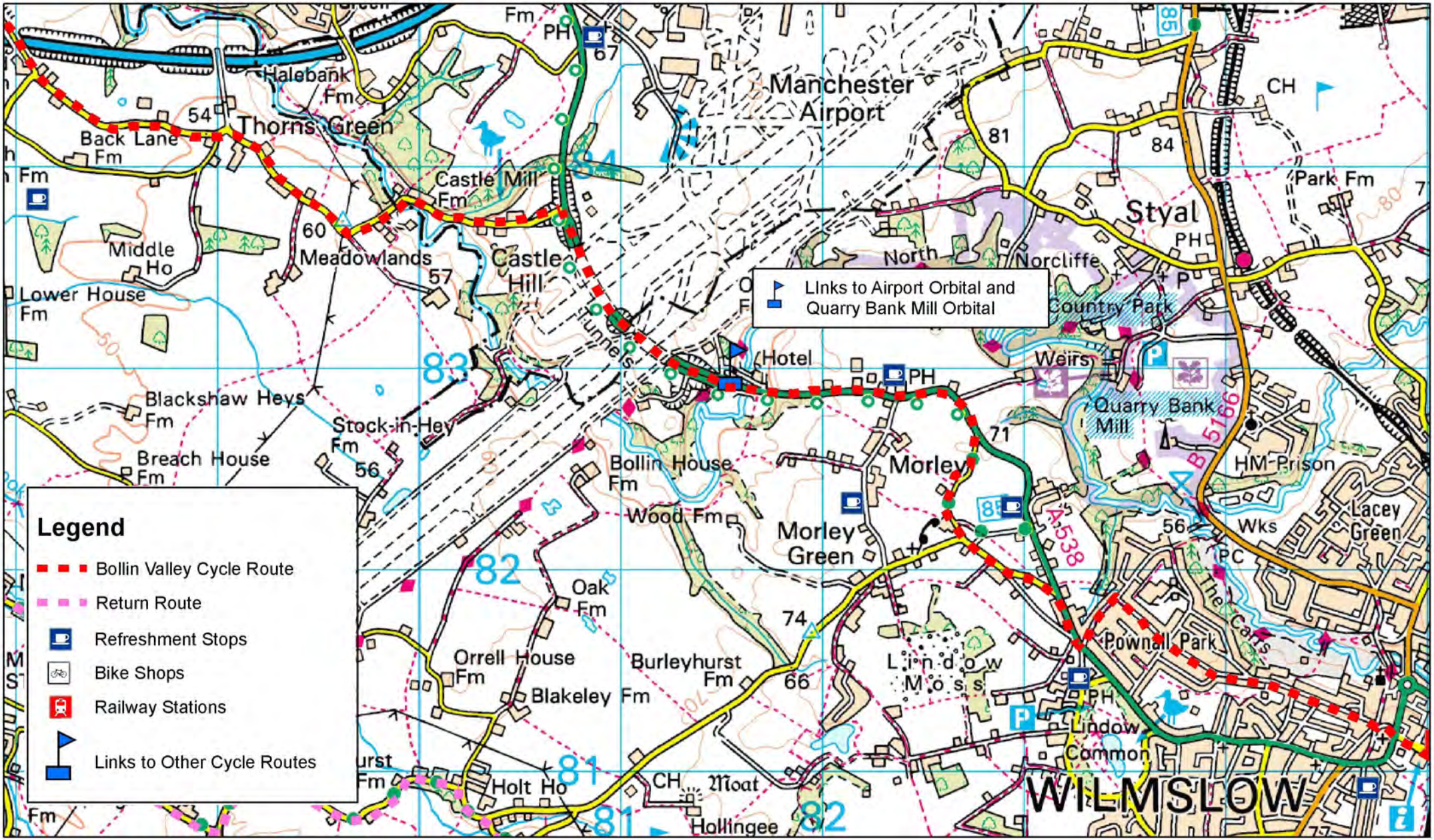

Bollin Valley Cycle Trail: Section 3: Wilmslow to M56

Cheshire East Council

The Ordnance Survey map data included is provided by this Authority in order to fulfil its public function.
Persons viewing this mapping should contact Ordnance Survey copyright for advice where they wish to licence Ordnance Survey map data for their own use.

This map is based upon Ordnance Survey material with the permission of Ordnance Survey on behalf of the Controller of Her Majesty's Stationery Office © Crown copyright.
Unauthorised reproduction infringes Crown copyright and may lead to prosecution or civil proceedings. Cheshire East Council. 100049045 2011.

N

1:25,000

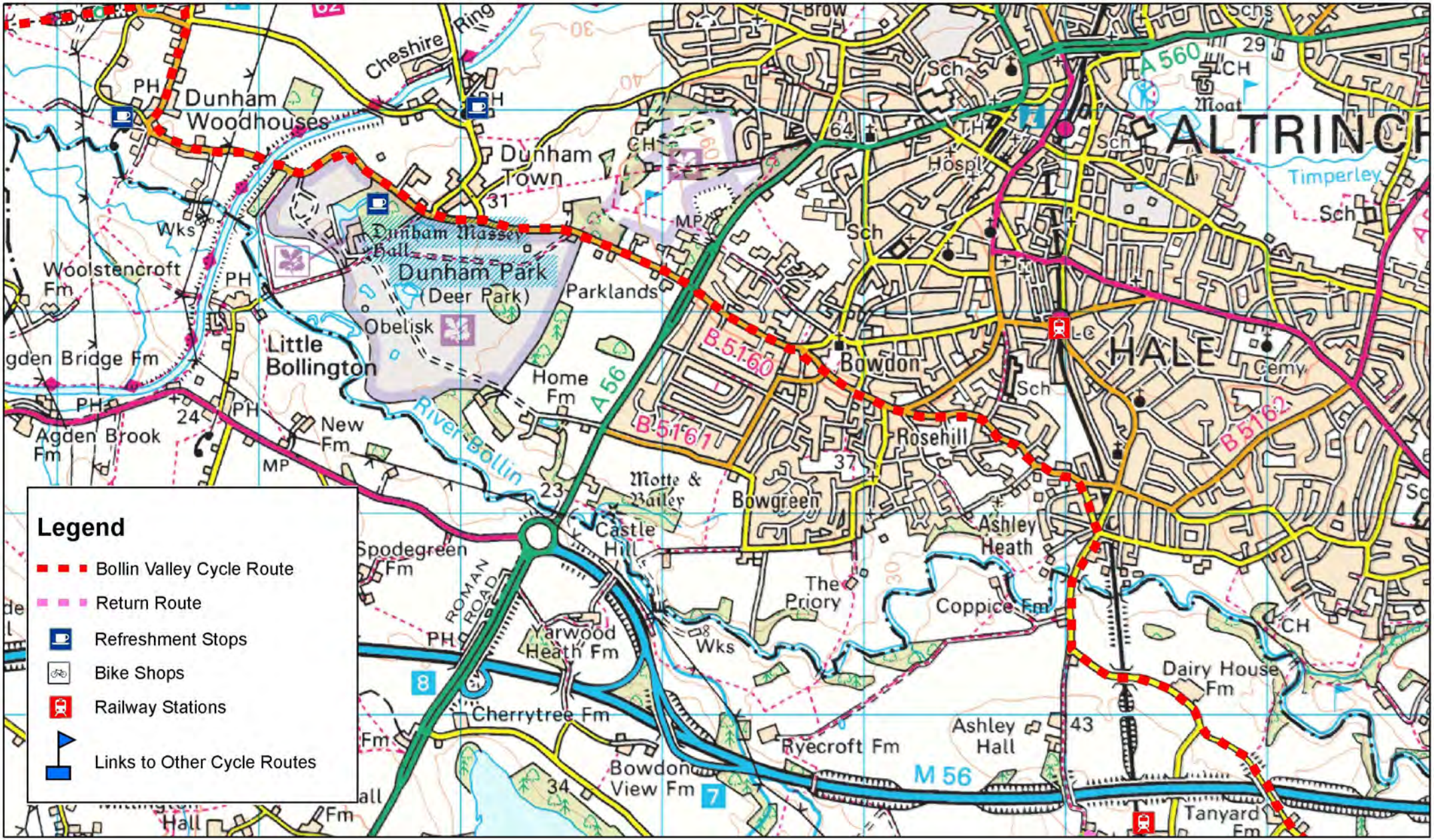

Bollin Valley Cycle Trail: Section 4: M56 to Dunham Massey

Cheshire East Council

The Ordnance Survey map data included is provided by this Authority in order to fulfil its public function.
Persons viewing this mapping should contact Ordnance Survey copyright for advice where they wish to licence Ordnance Survey map data for their own use.

This map is based upon Ordnance Survey material with the permission of Ordnance Survey on behalf of the Controller of Her Majesty's Stationery Office © Crown copyright.
Unauthorised reproduction infringes Crown copyright and may lead to prosecution or civil proceedings. Cheshire East Council. 100049045 2011.

N

1:25,000

Bollin Valley Cycle Trail: Section 5: Dunham Massey to Bollin Point

Cheshire East Council

The Ordnance Survey map data included is provided by this Authority in order to fulfil its public function.
Persons viewing this mapping should contact Ordnance Survey copyright for advice where they wish to licence Ordnance Survey map data for their own use.

This map is based upon Ordnance Survey material with the permission of Ordnance Survey on behalf of the Controller of Her Majesty's Stationery Office © Crown copyright.
Unauthorised reproduction infringes Crown copyright and may lead to prosecution or civil proceedings. Cheshire East Council. 100049045 2011.

N

1:25,000